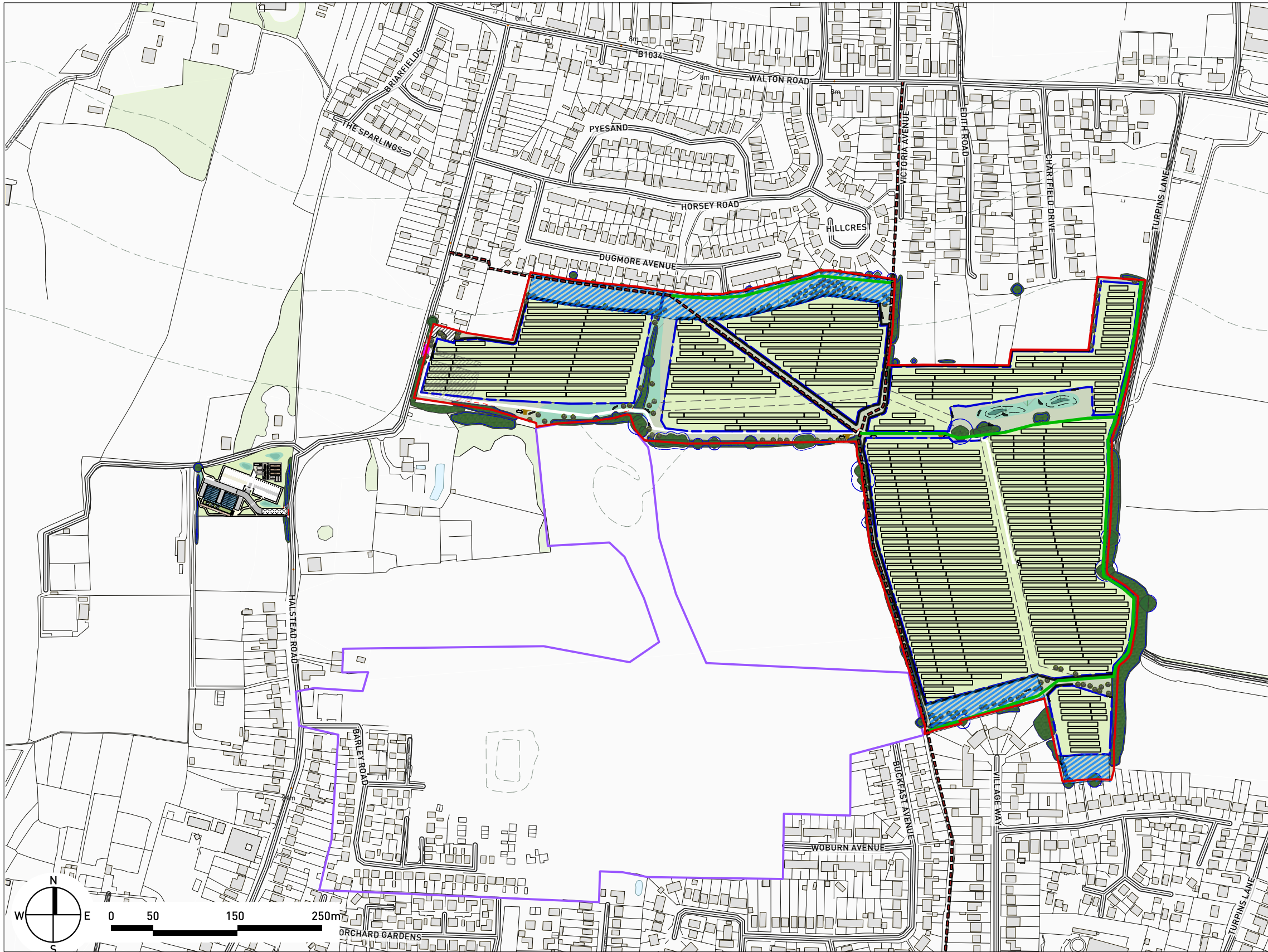

















Copyright Pegasus Planning Group Ltd. Crown copyright. All rights reserved. Ordnance Survey Copyright Licence number: 100042093. Promap Licence number: 100020449. EmagSite Licence number: 0100031673. Standard OS licence rights conditions apply. Pegasus accepts no liability for any use of this document other than for its original purpose, or by the original client, or following Pegasus' express agreement to such use. T 01285 941717 www.pegasuspg.co.uk



- KEY**
-  Red Line Boundary
 -  30m Buffer (minimum) from solar modules
 -  2m Deer fencing
 -  Existing 33kV over-head electricity line
 -  Existing Public Rights of Way
 -  Internal Tracks
 -  Inverters
 -  Linden Homes - Finches Park (For Context Only)
 -  Mast Area (ref 17/01948/TELCOM)
 -  Proposed landscaping/planting
 -  Proposed Permissive footpaths
 -  Solar Area
 -  Temporary Construction Compound
 -  Tree Root Protection areas
 -  Wetland attenuation

HALSTEAD ROAD, KIRBY-LE-SOKEN, ESSEX, CO13 0LP - INDICATIVE SITE LAYOUT

